

INSET 1 - Road Markings



NOTES:

SIGNS SHOWN ON THIS PLAN ARE INDICATIVE ONLY

This map is reproduced from Ordnance Survey material with the permission of Ordnance Survey on behalf of the Controller of Her Majesty's Stationery Office
 © Crown copyright
 Unauthorised reproduction infringes Crown Copyright and may lead to prosecution or Civil Proceedings.
 Wiltshire Council (100049050) 2023



Traffic & Network Management
 County Hall, Bythesea Road, Towbridge
 Wiltshire, BA14 8JD
 Tel: 0300 4560100
 Website: www.wiltshire.gov.uk

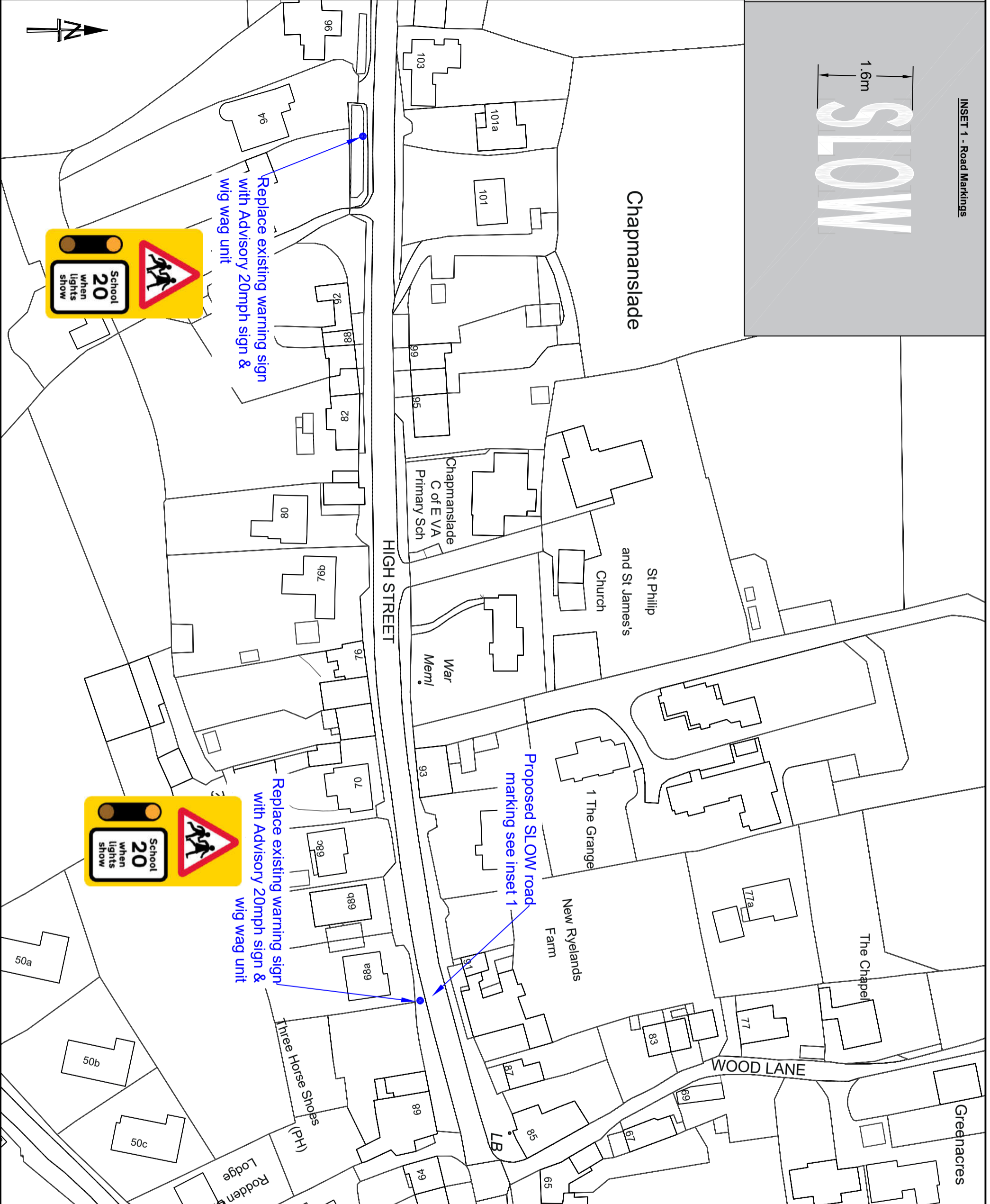
F					
E					
D					
C					
B					
A					
O	SP23	KAD	****	****	ORIGINAL
REV	DATE	DRAWN	CHECK	APPROV	DESCRIPTION

DRAWING PURPOSE:
APPENDIX 3

PROJECT:
 Chapmanslade Primary School
 TAOSJ Feasibility Study

DRAWING TITLE:
 A3098 High Street - Advisory 20
 Preliminary Design

SCALES:	NOT TO SCALE	SHEET SIZE:	A3
DRAWING No:	2023-035/KAD/CHA/P/003	REVISION:	0
FILE REF:	L:\FILES\HEB\FE\CH\TAOSJ\23\A3098\CHAPMANSLADE.DWG		

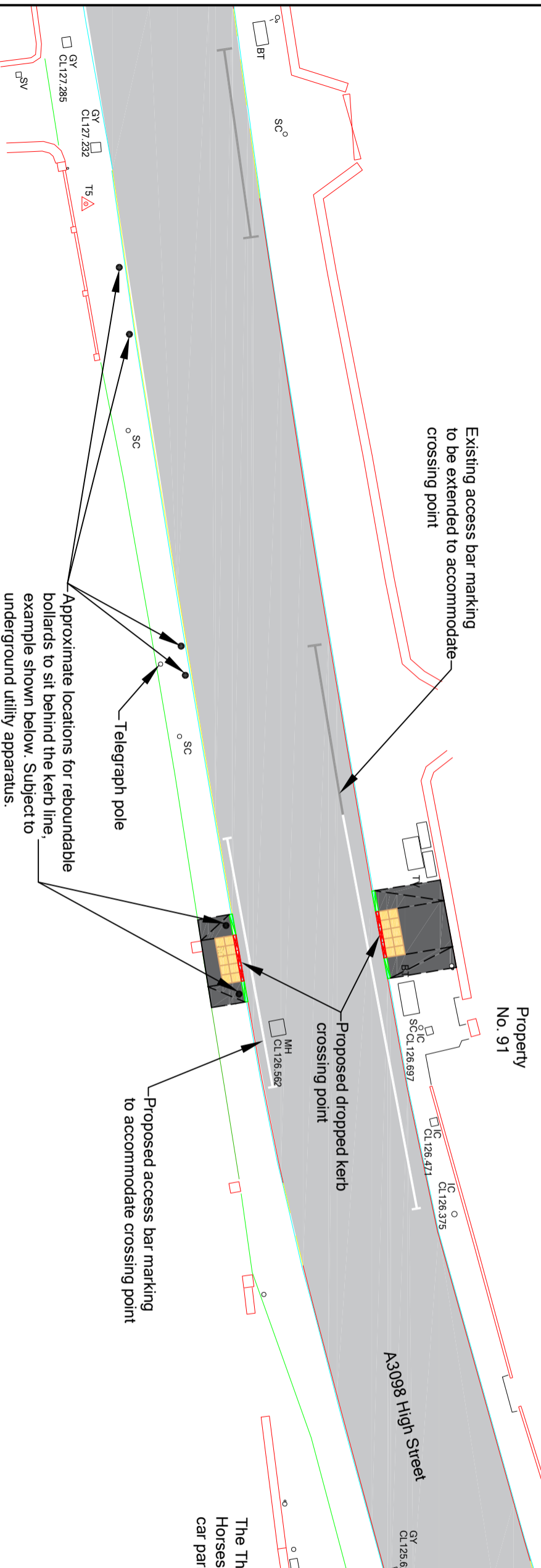


Replace existing warning sign with Advisory 20mph sign & wig wag unit



Replace existing warning sign with Advisory 20mph sign & wig wag unit

Proposed SLOW road marking see inset 1



NOTES:

This map is reproduced from Ordnance Survey material with the permission of Ordnance Survey on behalf of the Controller of Her Majesty's Stationery Office
 © Crown copyright
 Unauthorised reproduction infringes Crown Copyright and may lead to prosecution or Civil Proceedings.
 Wiltshire Council (100049050) 2024



Traffic & Network Management
 County Hall, Bytchesea Road, Towbridge
 Wiltshire, BA14 8JD
 Tel: 0300 4560100
 Website: www.wiltshire.gov.uk


F					
E					
D					
C					
B					
A	AR/21	KAD	Design changes		
O	SP/21	KAD	*** ORIGINAL ***		
REV	DATE	DRAWN	CHECK	APPROV	DESCRIPTION

PRELIM DESIGN

PROJECT:
 Chapmanslade Primary School
 TAOS/J Feasibility Study

DRAWING TITLE:
 A3098 High Street - Informal Crossing Point
 Preliminary Design

SCALES:	NOT TO SCALE	SHEET SIZE:	A3
DRAWING No:	2023-035/KAD/CHA/P/0002	REVISION:	A
FILE REF:	L:\IT\SCHEMES\FE\CH\TAOS\2023-24\CHAPMANSLADE\DESIGN		

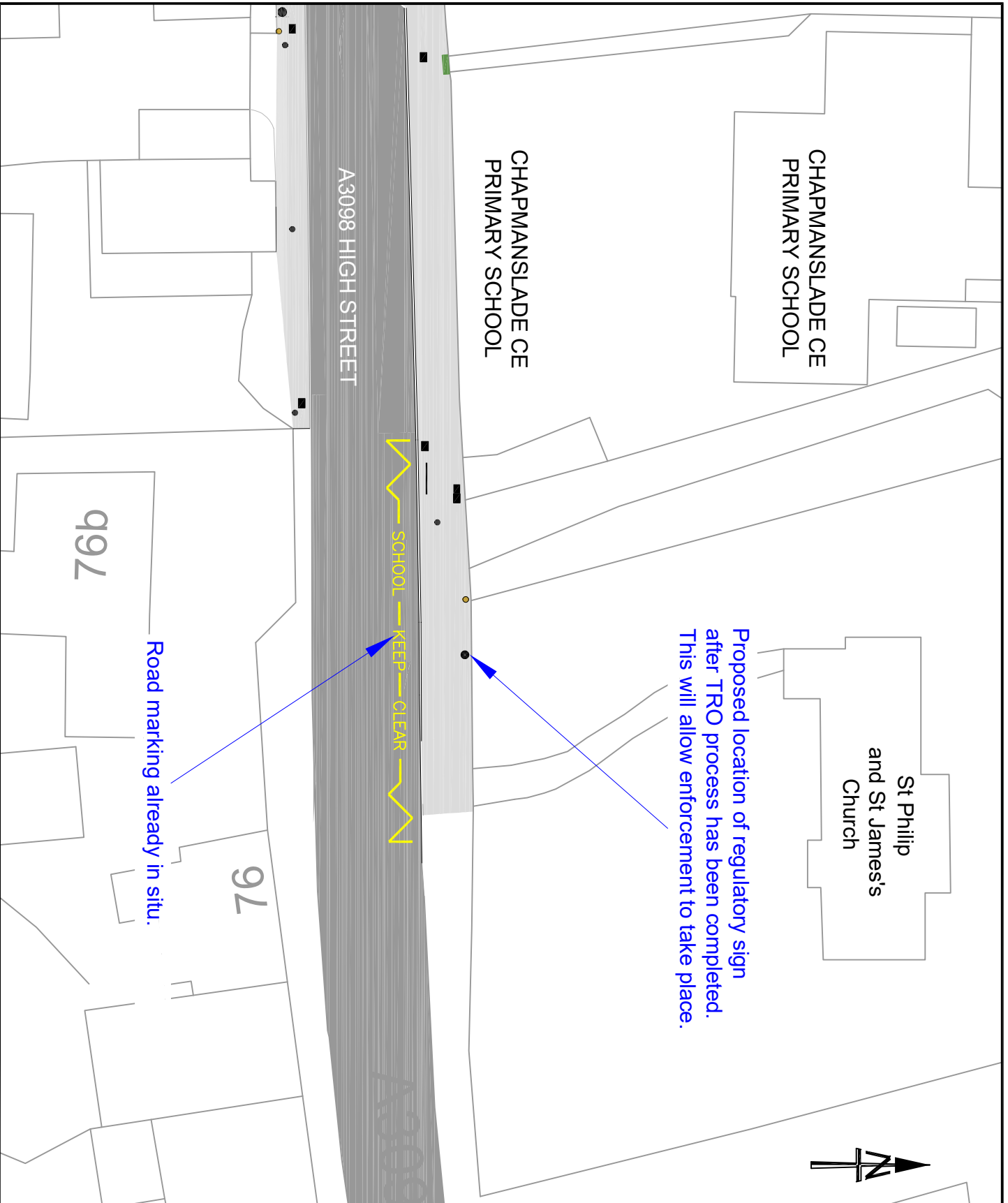


NOTES:



Proposed location of regulatory sign after TRO process has been completed. This will allow enforcement to take place.

Road marking already in situ.



This map is reproduced from Ordnance Survey material with the permission of Ordnance Survey on behalf of the Controller of Her Majesty's Stationery Office
© Crown copyright
Unauthorised reproduction infringes Crown Copyright and may lead to prosecution or Civil Proceedings.
Wiltshire Council (100049200) 2024



Traffic & Network Management
County Hall, Bypass Road, Troatridge
Wiltshire, BA14 8JD
Tel: 0300 4450100
Website: www.wiltshire.gov.uk

F			
E			
D			
C			
B			
A	APR24	KAD	TRO for marking
O	14/23	KAD	GTR ORIGINAL
REV	DATE	DRAWN CHECK APPROV	DESCRIPTION

DRAWING PURPOSE:
ROAD MARKING PLAN

PROJECT:
TAOSJ FEASIBILITY STUDY
CHAPMANSLADE PRIMARY SCHOOL

DRAWING TITLE:
ROAD MARKING PLAN

SCALES:	NOT TO SCALE	SHEET SIZE:	A4
DRAWING No.	2023-039/KAD/CHAP/DM01A	REVISION:	A
FILE REF:	L:\E\SCHEMESH\CHAP\CHAP\2023\2023-039\CHAPMANSLADE		